



2020/21 Murrumbidgee Council Capital Works-Resheeting R2R

Four Corners Rd 5.95Km-6.95Km from Kidman Way



Projection: GDA94 / MGA zone 55
 Date: 21/08/2020
 Drawn By: Justin Williams

Important Notice!
 This map is not a precise survey document. Accurate locations can only be determined by a survey on the ground. This map is for information purposes and for no other purpose. No statement is made about the accuracy or suitability of the information for use for any purpose (whether the purpose has been notified to Council or not). While every care is taken to ensure the accuracy of this data, neither the Murrumbidgee Council nor the SC makes any representations or warranties about its accuracy, reliability, completeness, timeliness, or suitability for all purposes. The user assumes all responsibility for any expenses, losses, damages (including indirect or consequential damages) and costs which you might incur as a result of the data being inaccurate or incomplete in any way and for any reason.
 © The State of New South Wales (Spatial Services), © Murrumbidgee Council.

Murrumbidgee COUNCIL
 Murrumbidgee Council
 PO Box 5
 21 Carrington Street
 BATHINGUMBOON NSW 2766
 Phone: 02 6988 4350
 Fax: 02 6988 4352
 Email: mail@murrumbidgee.nsw.gov.au



2020/21 Murrumbidgee Council Capital Works-Resheeting R2R

Four Corners Rd 13.9Km-14.55Km from Kidman Way

Projection: GDA94 / MGA zone 55
 Dates: 21/08/2020
 Drawn By: Justin Williams



Important Notice!
 This map is not a precise survey document. Accurate locations can only be determined by a survey on the ground.
 This information has been prepared for Council's internal purposes and for no other purpose. No warranty is made by Council as to the accuracy of the data. While every care is taken to ensure the accuracy of this data, neither the Murrumbidgee Council nor the SS makes any representations or warranties about its accuracy, reliability, completeness or suitability for any particular purpose and declines all responsibility and liability (including without limitation any liability in negligence) for all or any part of the data being inaccurate or incomplete in any way and for any reason.
 © The State of New South Wales (Spatial Services), © Murrumbidgee Council.

Murrumbidgee COUNCIL
 Murrumbidgee Council
 PO Box 5
 21 Carlington Street
 DERRINGTON POINT NSW 2706
 Tel: 02 6944 9300
 Fax: 02 6944 9305
 Email: info@murrumbidgee.nsw.gov.au



2020/21 Murrumbidgee Council Capital Works-Resheeting R2R

Harveys Well Rd 2.0Km

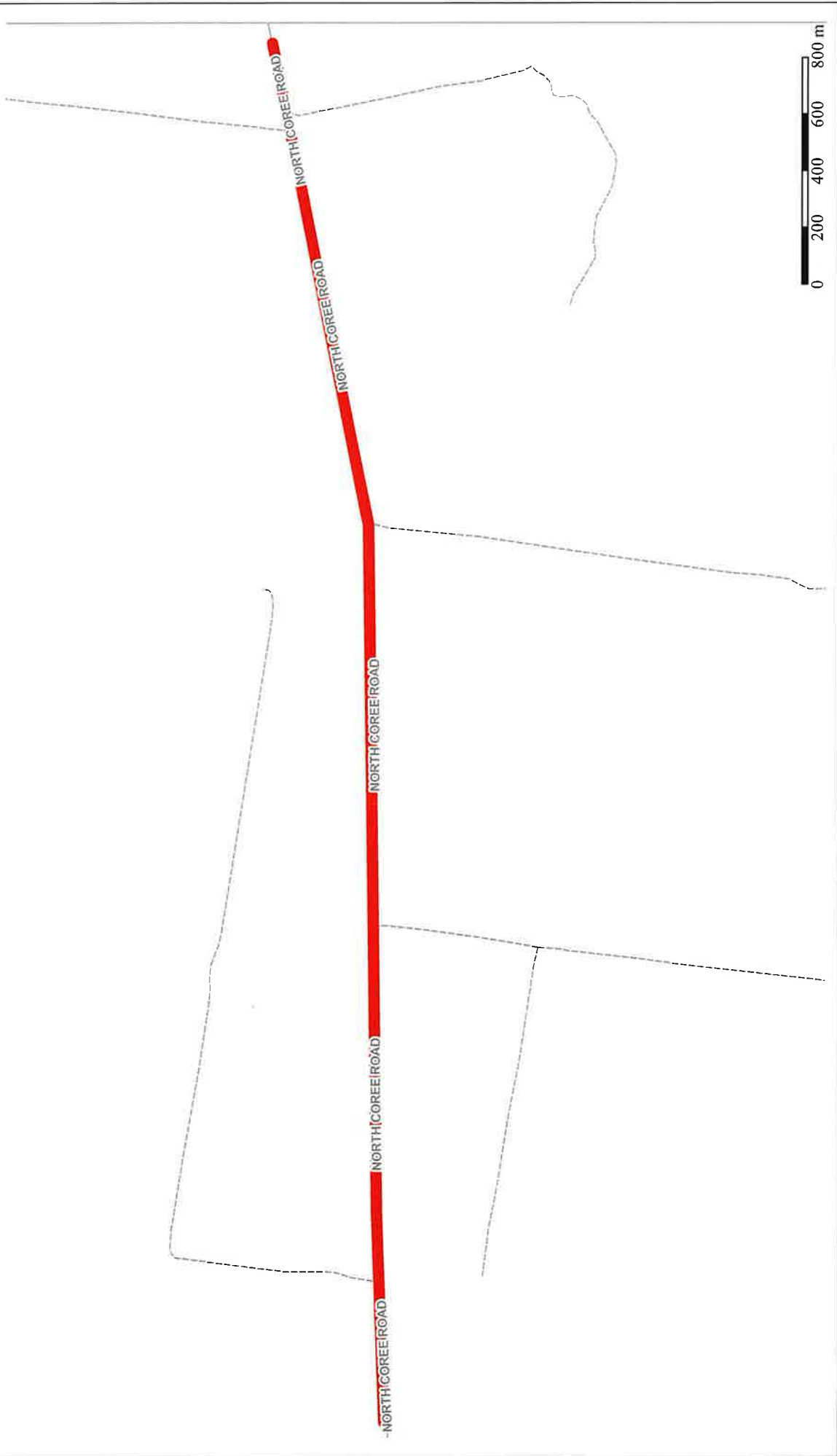
6.2 Km from Ercildoune Rd

Projection: GDA94 / MGA zone 55
 Date: 20/08/2020
 Drawn By: Justin Williams



Important Notice!
 This map is not a precise survey document. Accurate locations can only be determined by a survey on the ground.
 This information has been prepared for Council's internal purposes and for no other purpose. No warranty, express or implied, is made by the Council as to the accuracy or reliability of the information. (Whether the purpose has been notified to Council or not). While every care is taken to ensure the accuracy of this data, neither the Murrumbidgee Council nor the SS makes any representations or warranties about its accuracy, reliability, completeness or suitability for any particular purpose and users should be aware that the information may be subject to change without notice. Users may incur as a result of the data being inaccurate or incomplete in any way and for any reason.
 © The State of New South Wales (Spatial Services), © Murrumbidgee Council.

Murrumbidgee COUNCIL
 Murrumbidgee Council
 PO Box 5
 21 Carrington Street
 BATHURST NSW 2766
 Phone: 02 688 2300
 Fax: 02 688 4253
 Email: mail@murrumbidgee.nsw.gov.au



2020/21 Murrumbidgee Council Capital Works- Resheeting R2R

North Core Rd 4.5 Km-9.5 Km from Wilson Rd

Projection: GDA94 / MGA zone 55
 Date: 20/08/2020
 Drawn By: Justin Williams



Important Notice!
 This map is not a precise survey document. Accurate locations can only be determined by a survey on the ground. The accuracy of the information provided in this statement is made about the accuracy or suitability of the information for use for any purpose (Whether the purpose has been notified to Council or not). While every care is taken to ensure the accuracy of this data, neither the Murrumbidgee Council nor the SR makes any representations or warranties about its accuracy, reliability, completeness or suitability for any particular purpose and users should be aware that the data may be incomplete, inaccurate or out of date. The Council does not incur any liability for any losses, damages (including indirect or consequential damage) and costs which you might incur as a result of the data being inaccurate or incomplete in any way and for any reason.
 © The State of New South Wales (Spatial Services), © Murrumbidgee Council.

Murrumbidgee COUNCIL
 Murrumbidgee Council
 PO Box 5
 23 Carrington Street
 Murrumbidgee NSW 2572
 Telephone: 02 6990 5500
 Fax: 02 6998 4252
 Email: info@murrumbidgee.nsw.gov.au



Projection: GDA94 / MGA zone 55

Date: 20/08/2020

Drawn By: Justin Williams

Important Notice!
 This map is not a precise survey document. Accurate locations can only be determined by a survey on the ground. No responsibility or liability is made about the accuracy or suitability of the information for use for any purpose (whether the purpose has been notified to Council or not). While every care is taken to ensure the accuracy of this data, neither the Murrumbidgee Council nor the SR makes any representations or warranties about its accuracy, reliability, completeness or suitability for any particular purpose and users should be aware that the information may be subject to change without notice. The Council does not accept any liability for any expenses, losses, damages (including indirect or consequential damage) and costs which you might incur as a result of the data being inaccurate or incomplete in any way and for any reason.
 © The State of New South Wales (Spatial Services), © Murrumbidgee Council.

2020/21 Murrumbidgee Council Capital Works-Resheeting R2R

Old Corowa Rd 3.3 Km-7.9 Km from Oaklands Rd

Map Scale: 1:70445 at A4



Murrumbidgee COUNCIL
 Murrumbidgee Council
 PO Box 5
 21 Carrington Street
 Murrumbidgee NSW 2566
 Australia
 Tel: 02 9948 5000
 Fax: 02 9948 4323
 Email: info@murrumbidgee.nsw.gov.au



Projection: GDA94 / MGA 2016 55

Date: 20/09/2020

Drawn By: Justin Williams

Important Notice!
 This map is not a precise survey document. Accurate locations can only be determined by a survey on the ground.
 The information has been prepared for Council's internal purposes and for no other purpose. No warranty is made by the Council as to the accuracy, reliability, completeness or suitability for any particular purpose and you may incur as a result of the data being inaccurate or incomplete in any way and for any reason.
 © The State of New South Wales (Spatial Services), © Murrumbidgee Council.



Murrumbidgee Council
 PO Box 5
 21 Carrington Street
 DARLINGTON POINT NSW 2706
 Phone: 02 688 2500
 Fax: 02 688 2520
 Email: enquiries@murrumbidgee.nsw.gov.au

2020/21 Murrumbidgee Council Capital Works-Resheeting Elliot Lane 5.85Km-9.85Km from Oaklands Rd



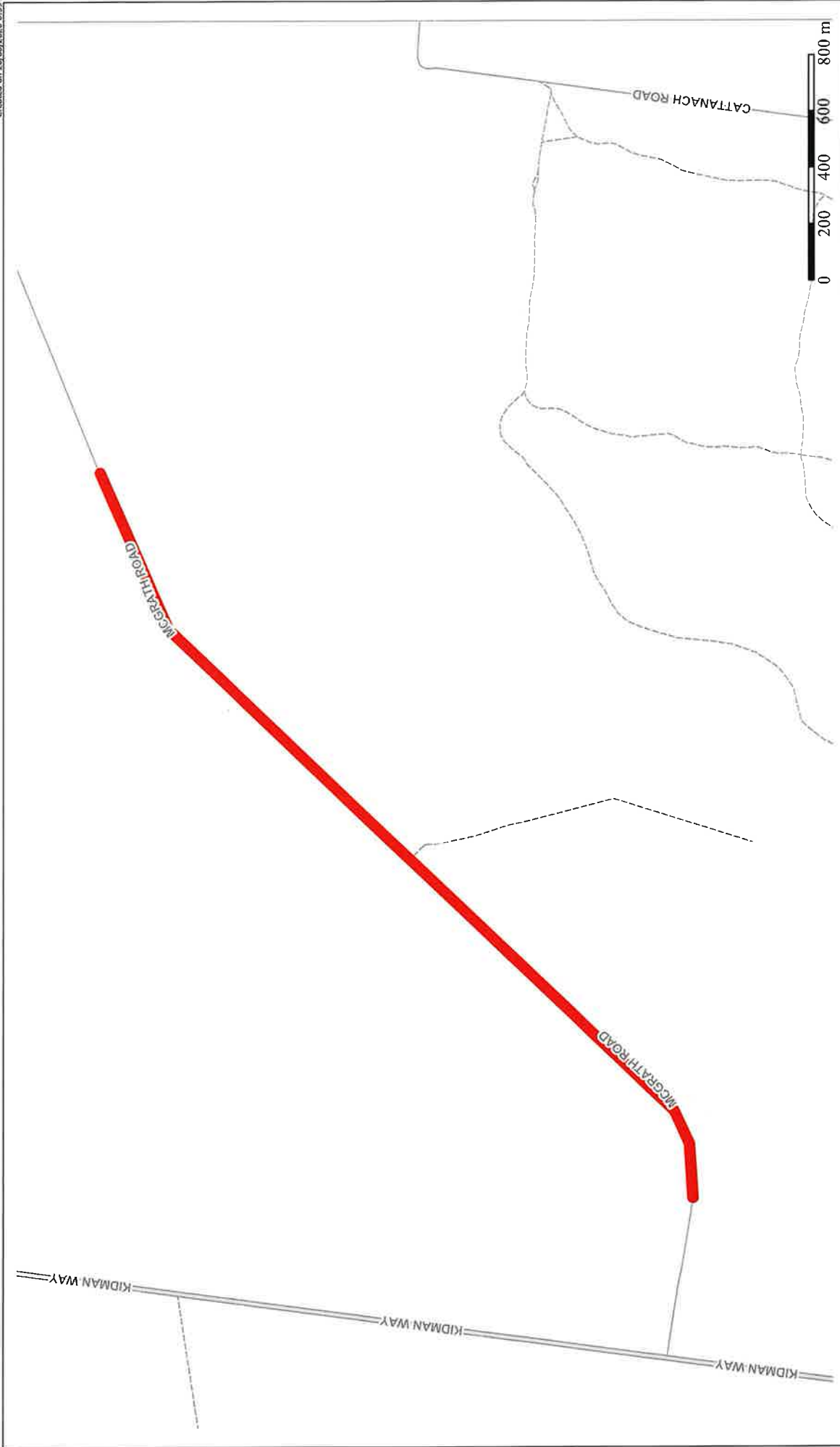
2020/21 Murrumbidgee Council Capital Works- Resheeting R2R

Colombo Rd 0Km-6.5Km from Newell Hwy

Projection: GDA94 / MGA zone 55
 Date: 20/08/2020
 Drawn By: Justin Williams



Important Notice!
 This map is not a precise survey document. Accurate locations can only be determined by a survey on the ground.
 This information has been prepared for Council's internal purposes and for no other purpose. No statement is made about the accuracy or suitability of the information for use for any purpose other than that for which it was prepared. The Murrumbidgee Council does not warrant the accuracy of this data, neither the Murrumbidgee Council nor the 55 make any representations or warranties about its accuracy, reliability, completeness or suitability for any particular purpose and disclaims all responsibility and all liability (including without limitation, liability in negligence) for all expenses, losses, damages (including indirect or consequential damages) and costs which you might incur in reliance on this information for any reason.
 © The State of New South Wales (Spatial Services), © Murrumbidgee Council.



2020/21 Murrumbidgee Council Capital Works-Resheeting

McGrath Rd 0.53Km-3.95Km from Kidman Rd

Projection: GDA94 / MGA zone 55

Date: 20/08/2020

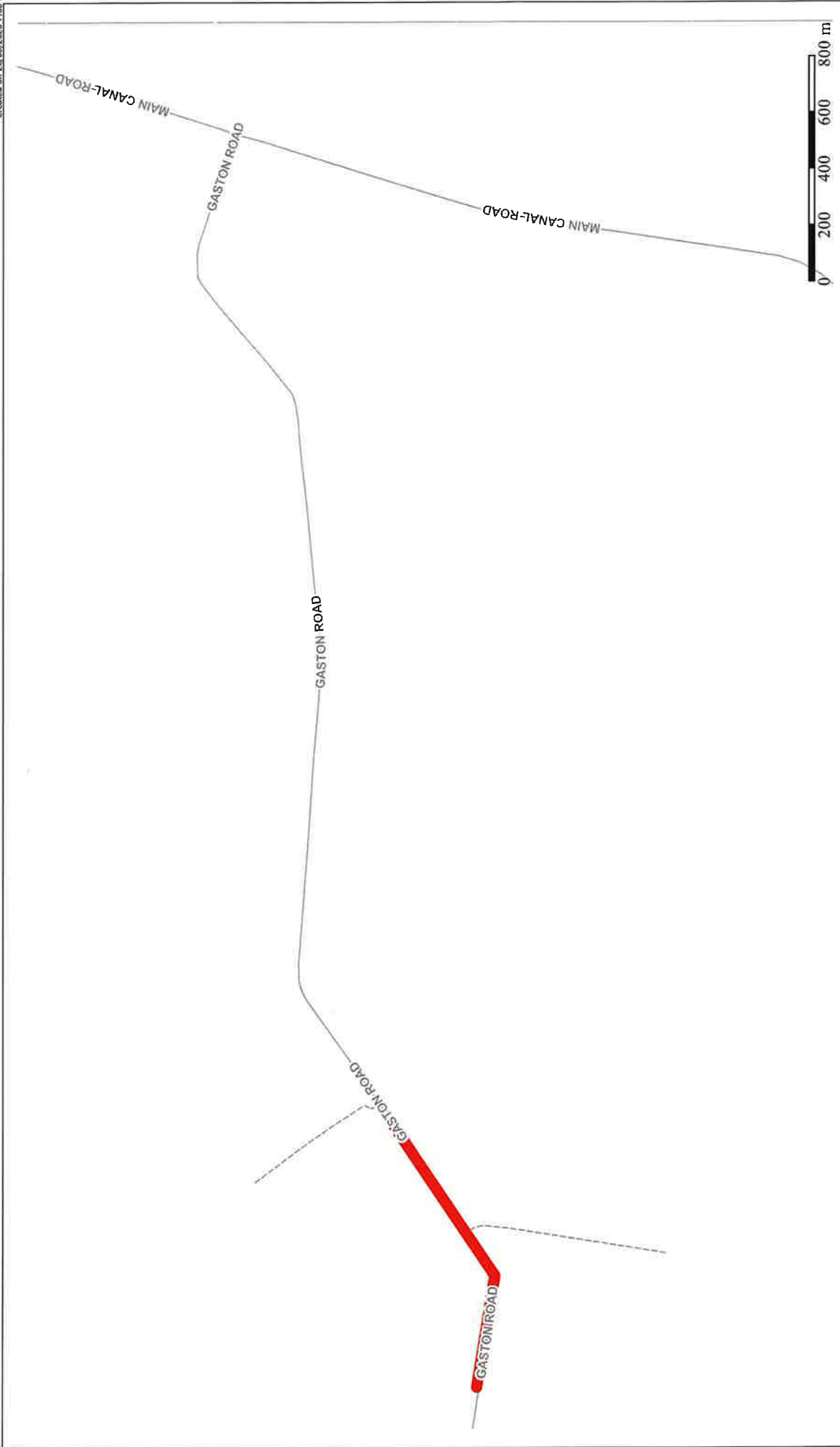
Drawn By: Justin Williams



Important Notice!
 This map is not a precise survey document. Accurate locations can only be determined by a survey on the ground.
 This information has been prepared for Council's internal purposes and for no other purpose. No liability is accepted for any errors or omissions in the data. While every care is taken to ensure the accuracy of this data, neither the Murrumbidgee Council nor the SS make any representation or warranties about its accuracy, reliability, completeness or suitability for any particular purpose and disclaims all responsibility and all liability (including without limitation, liability in negligence) for all or any part of the data being inaccurate or incomplete in any way and for any reason.
 © The State of New South Wales (Spatial Services), © Murrumbidgee Council.



Murrumbidgee Council
 PO Box 5
 21 CRINGLIP STREET
 DARRINGTON POINT NSW 2706
 Telephone 02 6960 5500
 Email info@murrumbidgeecouncil.gov.au



Projection: GDA94 / MGA zone 55

Date: 20/06/2020

Drawn By: Justin Williams

Important Notice!
 This map is not a precise survey document. Accurate locations can only be determined by a survey on the ground. The information on this map is for general reference purposes and for no other purpose. No statement is made about the accuracy or suitability of the information for use for any purpose (whether the purpose has been notified to Council or not). While every care is taken to ensure the accuracy of this data, neither the Murrumbidgee Council nor the SR makes any representations or warranties, express or implied, about the accuracy, reliability, completeness, timeliness or suitability of all data, including, but not limited to, any data used in the preparation of this map. The user assumes all responsibility and all liability (including without limitation liability in negligence) for all expenses, losses, damages (including indirect or consequential damage) and costs which you might incur as a result of the data being inaccurate or incomplete in any way and for any reason.
 © The State of New South Wales (Spatial Services), © Murrumbidgee Council.



Murrumbidgee Council
 PO Box 5
 21 Corrington Street
 Murrumbidgee NSW 2706
 Telephone 02 6960 5500
 Fax 02 6960 4252
 Email: mail@murrumbidgee.council.nsw.gov.au

2020/21 Murrumbidgee Council Capital Works-Resheeting R2R Gaston Rd 3.6Km-4.7Km from Main Canal Rd



Important Notice!
This map is not a precise survey document. Accurate locations can only be determined by a survey on the ground.

This information has been prepared for Council's internal purposes and for no other purpose. No statement is made about the accuracy or suitability of the information for use for any purpose (whether for purposes internal or external to Council) and the Council neither warrants nor represents or guarantees the accuracy, reliability, completeness or suitability for any particular purpose and disclaims all responsibility and all liability (including without limitation, liability in negligence) for all expenses, losses, damages (including indirect or consequential damage) and costs which you might incur, in any way, arising from the use of this information, for any reason.

© The State of New South Wales (Special Services), © Murrumbidgee Council.

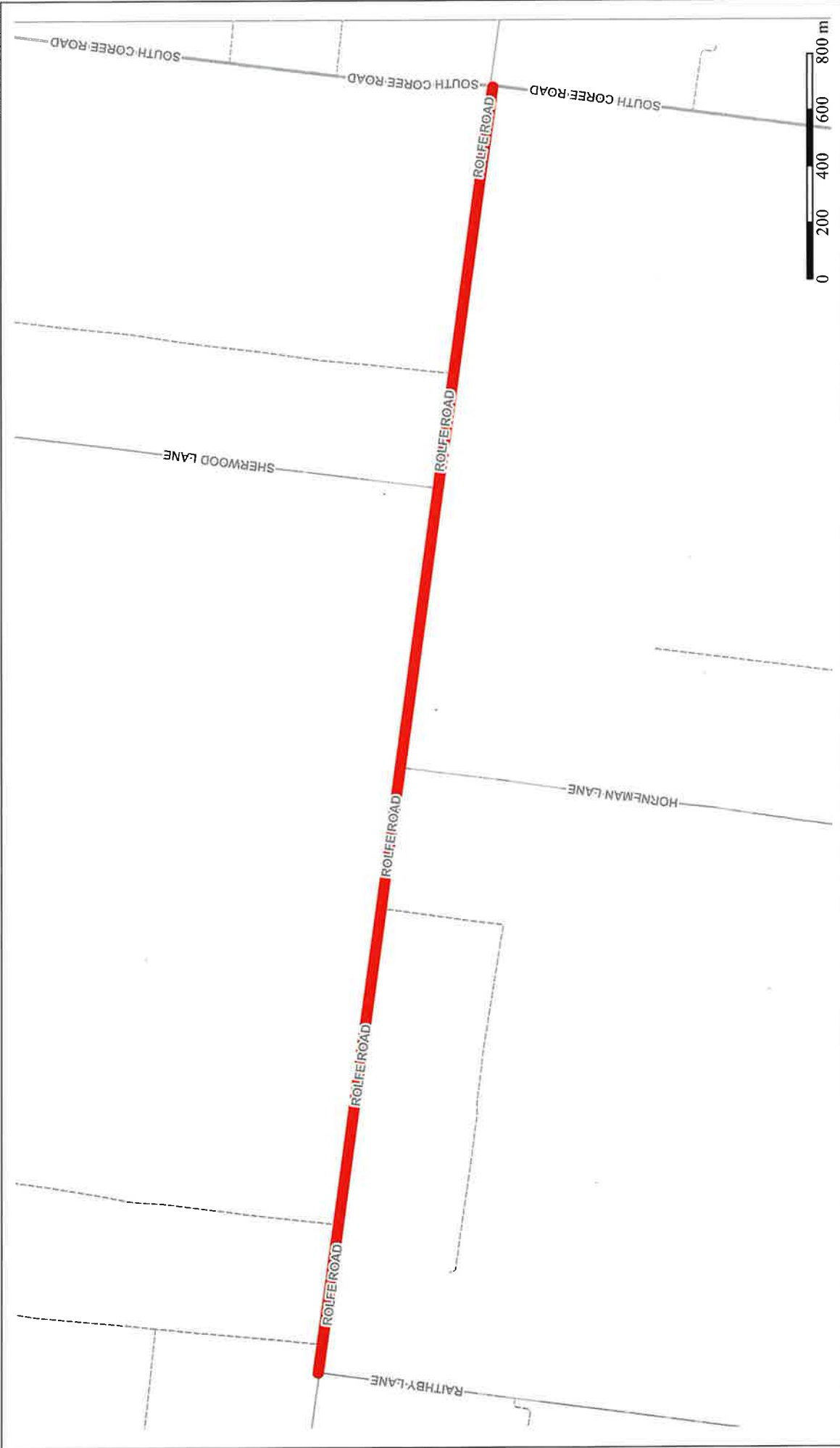


Projection: GDA94 / MGA zone 55
Date: 20/09/2020
Drawn By: Justin Williams

2020/21 Murrumbidgee Council Capital Works-Resheeting

Wood Rd 0Km-2.5Km from Hutchings Rd

Map Scale: 1:14773 at A4



Important Notice!
 This map is not a precise survey document. Accurate locations can only be determined by a survey on the ground.
 This information has been prepared for Council's internal purpose and for no other purpose. No statement is made about the accuracy or suitability of the information for use for any purpose other than that for which it was prepared. The Council makes no representation or warranty about its accuracy, reliability, completeness or suitability for any particular purpose and disclaims all responsibility and all liability (including without limitation, liability in negligence) for all expenses, losses, damages (including indirect or consequential damage) and costs which you might incur, in any way, arising from the use of this information, for any reason.
 © The State of New South Wales (Spatial Services), © Murrumbidgee Council.



Projection: GDA94 / MGA zone 55
Date: 20/08/2020
Drawn By: Justin Williams

2020/21 Murrumbidgee Council Capital Works-Resheeting

Rolfe Rd 0Km-4.58 Km from Sth Coree Rd

Map Scale: 1:18467 at A4